



Strength and Features:

- All in one : software + charts + data
- New speed and smooth chart engine with 3D display
- Charts, 3D data and satellite pictures are mixed
- A worldwide coverage with Raster and Vector .mm3d chart catalogue
- Datacore by  NAVIONICS THE LEADER IN ELECTRONIC CHARTS
- Friendly graphical user interface
- Creation and management of routes & waypoints
- Free weather forecast reception and display
- Worldwide tide database
- Optional modules : AIS, routing, Furuno NavNet 3D compatibility...
- Access a user community to receive advises, to share your passion and experiences
- Tidal Currents Atlas



MaxSea International - Technopole Izarbel - 64210 Bidart - France
t/ +33 559 43 81 00 - f/ +33 559 43 81 01 - info@maxsea.fr
www.maxsea.fr

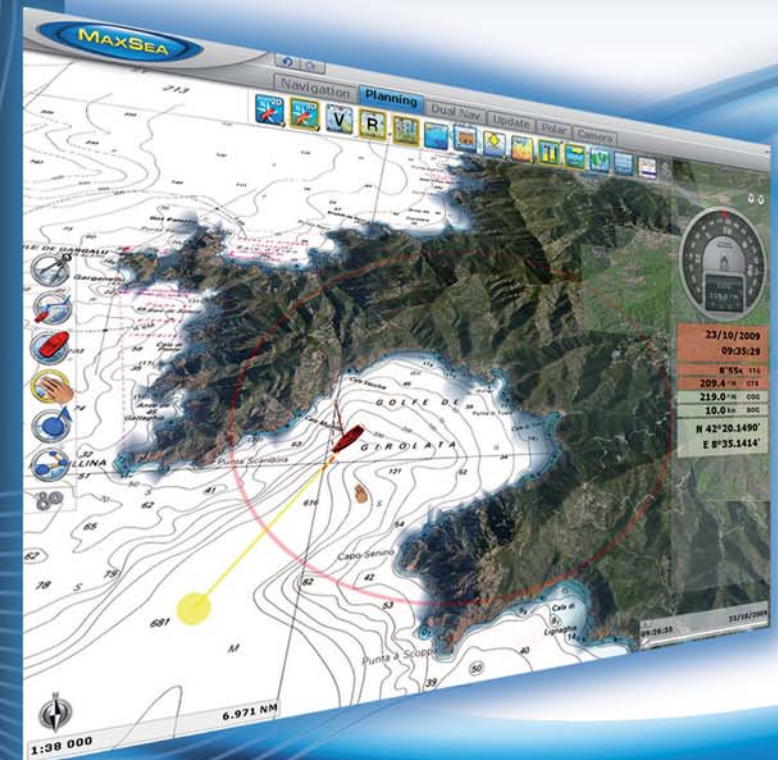


PUBLICISACTIV - PCB337934483 Photos : Getty Images - Jacques VAPILLON - Paul ROBIN - Meragitec - Photolia - Yvan Zezda (Team Foncia) / Non contractual document

MaxSea Time Zero

is the most intuitive navigation software ever!

product catalogue 2009/2010



The MaxSea Time Zero

Revolution Can't Be Stopped.

MaxSea Time Zero is based on the most sophisticated technologies available. This new technology provides the most intuitive user interface available today and provides unprecedented situational awareness.

Use the scroll control to zoom the chart in and out seamlessly.

MaxSea Time Zero graphics display rivals the latest video games.

Time Zero links technology with reality, providing unprecedented awareness of your navigation situation.

Time Zero's PhotoFusion enhances the marine chart information by combining the details of satellite photography for land and shallow water areas.

Time Zero's Dual Navigation Display enables a detailed view around your vessel and a wider view to illustrate and plan your voyage.



Time Zero means

high performance.

A Revolutionary User Interface:

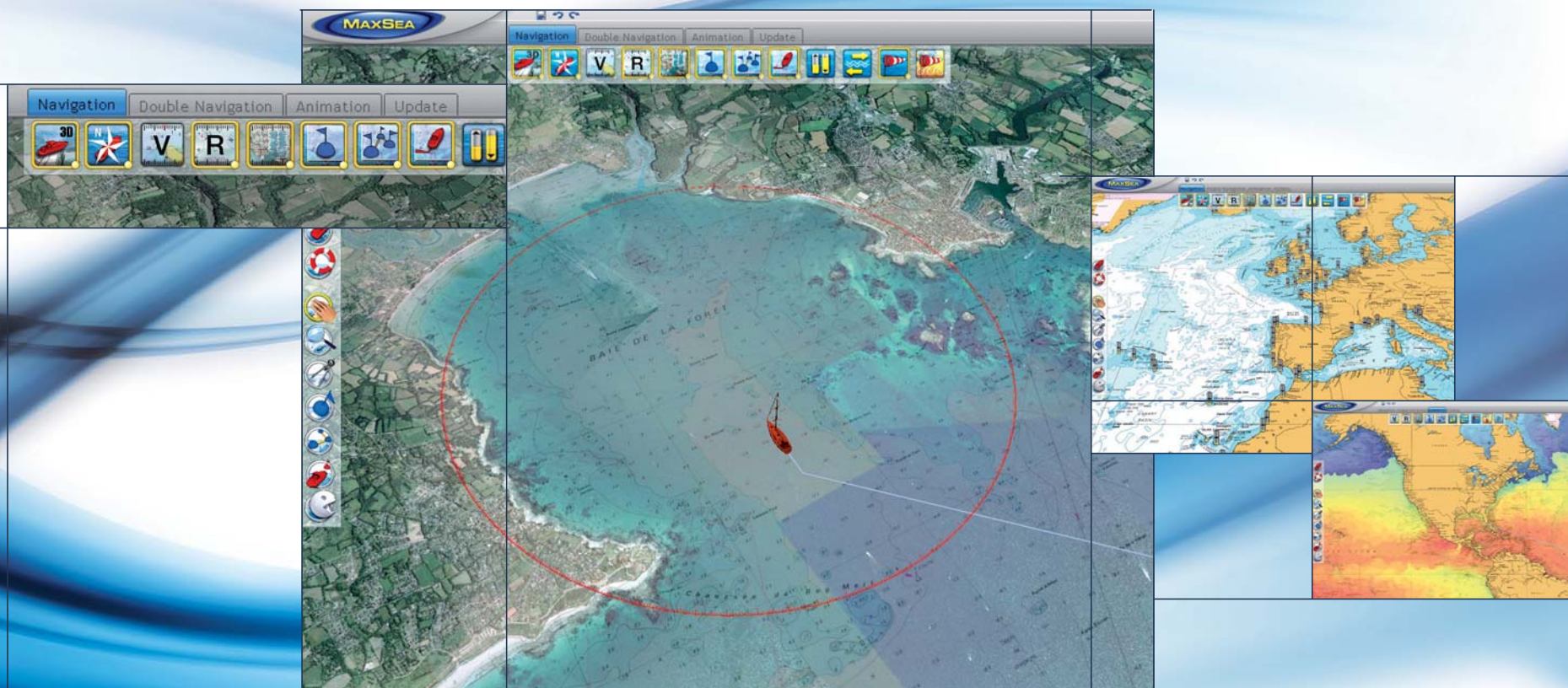
The user interface automatically adapts to your present navigation needs through dedicated workspaces.

Simple Installation and sensor connection gets you on the water quicker than ever before.

A Clean, Easy to Manage Screen:

The MaxSea Time Zero tool and icon display is adaptable to everyone's preferences. When tools and icons are not actively utilized, they disappear to leave a full screen chart view...

You'll find all the familiar MaxSea features in MaxSea Time Zero ...Worldwide Tidal Height Database, Free Worldwide Weather Forecasts, Route & Waypoint Management, plus much more.



Modules



AIS Module

MaxSea Time Zero's AIS module enhances your ability to avoid collisions.

With the optional AIS module and a connected AIS receiver, MaxSea Time Zero displays AIS targets on the chart, along with the course, speed and immediate collision risks. With MaxSea Time Zero, you can voyage peacefully.

Routing

First developed in 1985, MaxSea's Routing has been improved with even greater capability. In addition to Wind and Ocean Currents, MaxSea's Routing now adds the parameters of swell direction and wave height in calculating the optimal route according to the "sailsets" polars.

Developed with Mer Agitée, Michel Desjoyeaux's racing team; MaxSea's Routing is a powerful sailing performance tool for amateurs and professionals alike.

NavNet 3D

Furuno Electric Company, one of the world's leading manufacturers of high quality, high performance marine electronics, partnered with MaxSea international as its exclusive source for software. This technological alliance resulted in the joint development of the Furuno NavNet 3D system which integrates MaxSea's Time Zero technology with Furuno Electric Company's world renowned sensor technology.



MaxSea International

never finishes innovating.

Naval architect and ocean sailor, **Brice Pryszo** first developed the sail routing software in 1984, based on isochrones method.

In 1985, Brice Pryszo co-founded MaxSea International. From that time MaxSea has pioneered a long list of innovations; the first seamless chart display, the first weather forecast file received onboard, invention of the personal bathymetric generator and 3D bathymetric display, and more.

Today, as the world leader in marine navigation software, MaxSea is available in 12 languages, equipping 30,000 vessels worldwide; from sailing yachts to super yachts, from tugboats to tankers.

The best ocean racing navigators in the world, such as Michel Desjoyeaux, Franck Cammas, Loïck Peyron and Philippe Poupon put their trust in MaxSea.

Brice PRYSZO



MAXSEA partner of MER AGITEE, Michel DESJOYEUX's racing team, skipper of the FONCIA mono hull.



Long time MaxSea partner, Michel Desjoyeaux shared his expertise to help us develop even more successful and innovative sailing solutions. A fierce competitor, this skipper is always searching for the most innovative technologies. Michel chose MaxSea Time Zero as his navigation and routing program for The Vendée Globe 2008-2009 race.

Michel Desjoyeaux's many victories include:

- The Solitaire du Figaro in 1992, 1998 and 2007
- The Vendée Globe 2000-2001
- The Route du Rhum in 2002
- The Vendée Globe 2008-2009

MaxSea is also partners with:

- Sail the World: the association will be conducting MaxSea training.
- The Committee of the Vendée Globe race.



There is a version of MaxSea Time Zero for everyone.

Whatever your boat is, whatever your way to navigate is, MaxSea Time Zero is made for you.

- Sailboat
- Motorboat
- Sport fishing
- Amateur or coastal regatta
- Ocean race

“Trainers certified MaxSea” are professional instructors approved by MaxSea International.



Welcome to your private area...

My MaxSea is a private area for MaxSea Time Zero users at MaxSea.fr.

To become member, register on our website. You can then access MaxSea services including weather forecast, training online, Newsletter and more. You will also be able to download updates for your software.



Hotline

- / E-mail : support@maxsea.fr
- / Call from UK:
0901 028 0028
- / International call:
+352 27 302 240

MapMedia is a trade mark of the company MapMedia SAS.
MaxSea is a trade mark of the company MaxSea International SAS.
Navionics is a trade mark of the company Navionics SpA.

1. Weather forecast
Receive free personalized weather forecast...



2. My Product
Consult your data, serial number...



3. Downloads
Download news, updates for your software...



4. Support
Contact our technical support, find a solution to your technical problems...



5. Training
Watch rolling demos and learn with online training...



6. My profile
Access your information data, complete it for a personalized service...



7. My Wind Polar
Download theoretical Data Polar files of your boat...



8. News
Receive Newsletters, latest information...



« Available on our **ONLINE STORE** www.maxsea.com »